



Anjuman-I-Islam's
Kalsekar Technical Campus
New Panvel



AIKTC
IIRS-ISRO Outreach Program
Network Institute & Nodal Center
Inaugurated & Coordinated
by
Department Of Civil Engineering



INDIAN INSTITUTE OF REMOTE SENSING
Indian Space Research Organisation
ISO 9001:2008

-OUR INSPIRATION-
Late Haji Abdul Razzak Kalsekar
Saheb

-PATRONS-
Dr. Zahir Kazi
President, Anjuman-I-Islam
Mr. G.A.R Shaikh
Hon. Gen. Secretary, Anjuman-I-Islam
Mr. Burhan Harris
Hon. Exe. Chairman, Navi Mumbai Board, AI.

Dr. Ramjan A. Khatik
I/c Director AIKTC, New Panvel.

Dr. Rajendra Magar
I/c Dean School of Engg & technology,
AIKTC, New Panvel

Dr. Fauwaz Parkar
I/c Head, Civil Engg., AIKTC

Prof. Umesh Jadhav
IIRS - Outreach Program Coordinator
Assistant Professor, Civil Engg.

We do all that is required to be done for YOU

ISRO Nodal Center & AIKTC-IIRS outreach Network Institute Approval

Gmail Indian Institute of Remote Sensing (IIRS) Outreach Program Umesh Jadhav <umesh.jadhav@aiktc.ac.in>

Confirmation for Conducting IIRS Outreach Programme
2 messages

IIRS Distance Learning <no-reply@iirs.gov.in>
Reply-To: dip@iirs.gov.in
To: umesh.jadhav@aiktc.ac.in
Fri, Oct 21, 2022 at 10:13 AM

Dear Prof. Umesh Vishnu Jadhav,
I am happy to inform you that your organization is now network institute of IIRS outreach network. The name of your Institute is included in online application form of IIRS Outreach Programme. Please see the attached documents for more technical details of the programme. Please ask your participant to register for the course. You will be receiving further communications from our side as a coordinator for all other course requirements and your roles and responsibilities for successful conduction of the programme.

Please login to the IIRS Learning Management System (LMS) to approve your students registration and maintain the attendance record.

URL: <https://elearning.iirs.gov.in/>
Username for IIRS CMS: umesh.jadhav@aiktc.ac.in
Password for CMS: 9702938798@iirs

Please click the following below link for more details.
Coordinator Management System Detail: [click here](#)
Coordinator Management System Detail: [click here](#)

I hope that you and your participants will have an exciting learning experience with us in the field of Remote Sensing, GIS and GNSS technologies and their applications.
For any further clarification please mail us at: dip@iirs.gov.in | or call us at Tel:+91-135-2524130.

Thanking you.

With Best Regards

Dr. Harish Chandra Kamatak
Head, GIT& DI, Department
RSGG, IIRS/ISRO, Dehradun.

Attachments:
1. Guideliness for coordinator

गोपनीयता सूचना: यह ई-मेल संदेश, किसी भी संलग्नक के साथ, अभिप्रेत प्राप्तकर्ता(ओं) के एकमात्र उपयोग के लिए है और इसमें गोपनीय और विशेषाधिकार सूचना हो सकती है। किसी प्रकार का अप्रामाणिक पुनरीक्षण, उपयोग, प्रकाशन या परिचालन निषेध है। यदि आप अभिप्रेत प्राप्तकर्ता नहीं हैं तो, कृपया प्रेषक से ई-मेल द्वारा संपर्क करें और मूल संदेश की सभी प्रतियों को नष्ट कर दें। कृपया इस ईमेल का अति आवश्यक होने पर ही मुद्रण करें। पर्यावरण जागरूकता फैलाएं।

Confidentiality Notice: This e-mail message, including any attachments, is for the sole use of the intended recipient(s) and may contain confidential and privileged information. Any unauthorized review, use, disclosure or distribution is prohibited. If you are not the intended recipient, please contact the sender by reply e-mail and destroy all copies of the original message. Please do not print this email unless it is absolutely necessary. Spread environmental awareness.

logo

Umesh Jadhav <umesh.jadhav@aiktc.ac.in>
To: Rajendra Magar <hod.ce@aiktc.ac.in>
Fri, Oct 21, 2022 at 12:10 PM

Dear Sir,
We have received Confirmation form IIRS, ISRO Dehradun that our Institute is now a network institute of IIRS outreach network.

Kindly find attached Confirmation mail from IIRS, ISRO Dehradun

Handwritten notes:
HOD CEE,
Its a good initiative and pl. do take next steps.
21/10/22

ANJUMAN-I-ISLAM'S KALSEKAR TECHNICAL CAMPUS
Approved by: All India Council of Technical Education, Council of Architecture & Pharmacy Council of India. Affiliated to University of Mumbai
ACCREDITED BY NAAC

ISRO OUTREACH PROGRAM
Network Institute & Nodal Center
Initiated & Coordinated by
Department Of Civil Engineering



OUR INSPIRATION
Late Haji Abdul Razzak Kalsekar Saheb

PATRONS

Dr. Zahir Kazi
President, Anjuman-I-Islam

Mr. Aqeel Hafiz
Hon. Gen. Secretary, Anjuman-I-Islam

Mr. Burhan Harris
Hon. Exec. Chairman, BINM, AI.

Dr. Ramjan A. Khatik
Director, AIKTC, New Panvel.

Dr. Rajendra Magar
Dean School of Engg & Technology, AIKTC, New Panvel

Dr. Fauwaz Palker
Head, Civil Engg., AIKTC

Prof. Umesh Jadhav
IIRS-ISRO Outreach Program Coordinator, Assistant Professor, CivilEngg.

INDIAN INSTITUTE OF REMOTE SENSING
Indian Space Research Organisation
ISO 9001:2008

We do all that is required to be done for YOU

Selected as Govt. Sponsored (GS)/ Nominated Candidate (NC) candidate
for the **NNRMS-ISRO Sponsored Certificate Course on RS & GIS**
Applications in Urban & Regional Studies, organised by IIRS,
May 15, 2023 to July 7, 2023 at Indian Institute of Remote Sensing
(IIRS) Dehradun



Courses Conducted (2022-23)
at
AIKTC-ISRO Nodal Center

Presented

by

ISRO Program Coordinator - Prof Umesh Jadhav

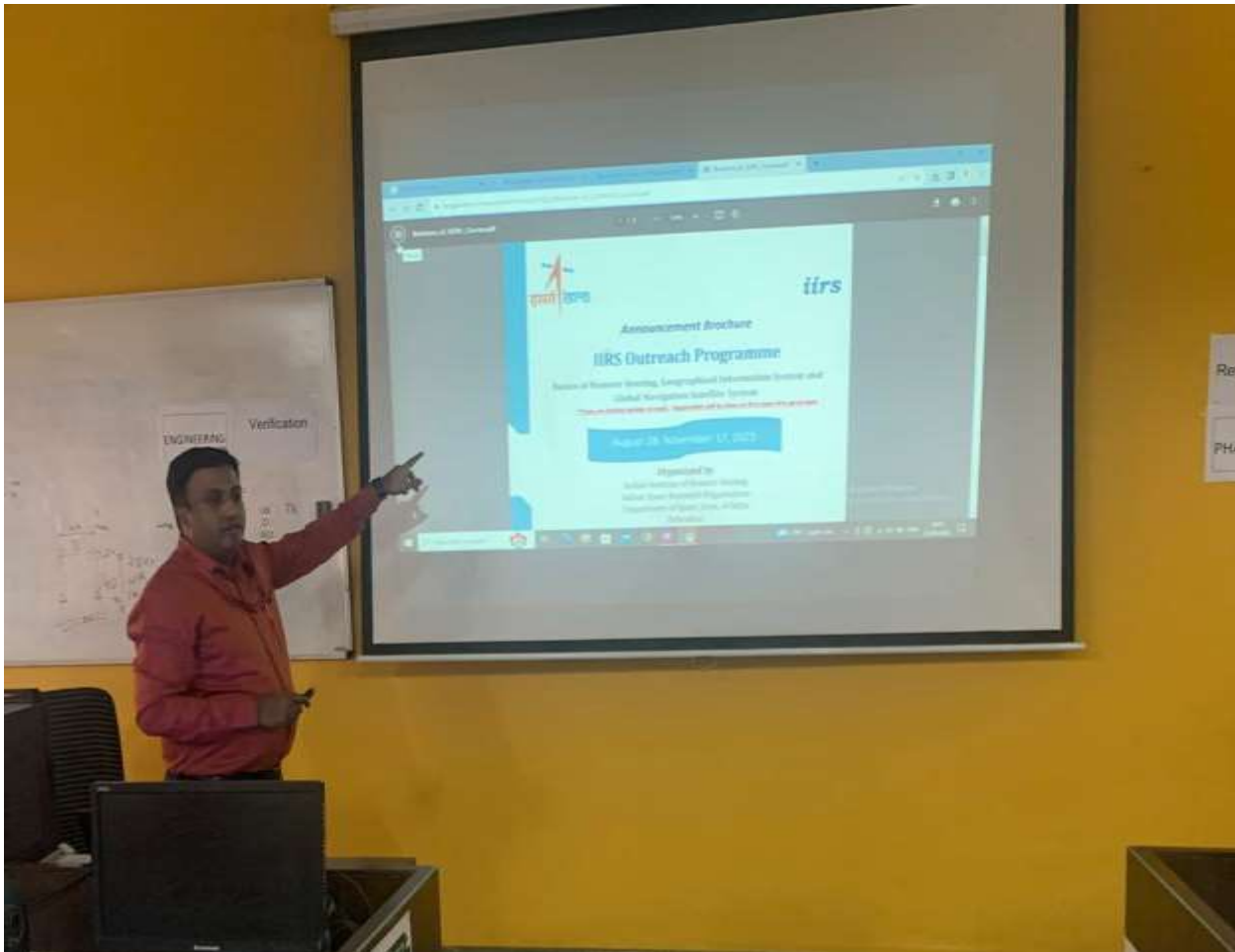


AIKTC-ISRO Nodal Center

Session on Registrarion Process of ISRO Outreach Program Courses for All Engineering Streams


Organised by Civil Engg. Dept.on 25 August 2023

ISRO Program Coordinator - Prof Umesh Jadhav




AIKTC-ISRO Nodal Center

Conducted IIRS-ISRO one week Online Training Program on "Geodata Processing using Python" (20 Feb 2023 - 24 Feb 2023) for Civil Engineering Faculties



भारतीय सुदूर संवेदन संस्थान/ INDIAN INSTITUTE OF REMOTE SENSING
भारतीय अंतरिक्ष अनुसंधान संगठन/ INDIAN SPACE RESEARCH ORGANISATION
अंतरिक्ष विभाग, भारत सरकार/ DEPARTMENT OF SPACE, GOVERNMENT OF INDIA



इसरो ISRO


ऑफ-कैंपस सर्टिफिकेट प्रोग्राम
OFF - CAMPUS OUTREACH CERTIFICATE PROGRAMME

COR202311316409


संस्थान की सहभागिता का प्रमाण पत्र
CERTIFICATE OF PARTICIPATION OF INSTITUTE

यह प्रमाणित किया जाता है कि **अंजुमन ए इस्लाम कालसेकर टेक्निकल कैम्पस, नवी मुंबई** ने भारतीय सुदूर संवेदन संस्थान, इसरो देहार्दुन द्वारा संचालित ऑनलाइन प्रशिक्षण पाठ्यक्रम **पायथन के उपयोग द्वारा जियोडाटा प्रसंस्करण** में भाग लिया। इस ऑनलाइन पाठ्यक्रम का संचालन दिनांक 20 फरवरी, 2023 से 24 फरवरी, 2023 तक किया गया।


This is to certify that **Anjuman-I-Islam Kalsekar Technical Campus, Navi Mumbai**, has participated in online training programme conducted by Indian Institute of Remote Sensing, ISRO Dehardun on **Geodata Processing using Python**. This online programme was conducted during February 20, 2023 to February 24, 2023




दिनांक/ Date: 11-03-2023
देहार्दुन/ Dehradun




ग्रुप हेड,
ऑनलाइन सपोर्ट, भू-स्थानिक प्रौद्योगिकी एवं दूरस्थ अधिगम विभाग
Head, Geospatial Services, IT & Distance Learning Department, IIRS



ग्रुप हेड,
भू-स्थानिक प्रौद्योगिकी एवं आउटरीच कार्यक्रम समूह
Group Head, Geospatial Technologies & Outreach Programme Group, IIRS



भारतीय सुदूर संवेदन संस्थान/ INDIAN INSTITUTE OF REMOTE SENSING
भारतीय अंतरिक्ष अनुसंधान संगठन/ INDIAN SPACE RESEARCH ORGANISATION
अंतरिक्ष विभाग, भारत सरकार/ DEPARTMENT OF SPACE, GOVERNMENT OF INDIA



इसरो ISRO


ऑनलाइन दूरस्थ अधिगम कार्यक्रम
ONLINE DISTANCE LEARNING PROGRAMME

COR202311316409


समन्वय का प्रमाणपत्र
CERTIFICATE OF COORDINATION

यह प्रमाणित किया जाता है कि **अंजुमन ए इस्लाम कालसेकर टेक्निकल कैम्पस, नवी मुंबई** कार्यरत प्रो. उमेश विश्वु जाधव, ने **पायथन के उपयोग द्वारा जियोडाटा प्रसंस्करण** विषय पर इस संस्थान द्वारा दिनांक 20 फरवरी, 2023 से 24 फरवरी, 2023 तक संचालित ऑनलाइन प्रशिक्षण पाठ्यक्रम को समन्वित किया।


This is to certify that **PROF. UMESH VISHNU JADHAV**, working with **Anjuman-I-Islam Kalsekar Technical Campus, Navi Mumbai**, has coordinated the online training course on **Geodata Processing using Python** conducted by this institute during February 20, 2023 to February 24, 2023



दिनांक/ Date: 11-03-2023
देहार्दुन/ Dehradun



ग्रुप हेड,
ऑनलाइन सपोर्ट, भू-स्थानिक प्रौद्योगिकी एवं दूरस्थ अधिगम विभाग
Head, Geospatial Services, IT & Distance Learning Department, IIRS



ग्रुप हेड,
भू-स्थानिक प्रौद्योगिकी एवं आउटरीच कार्यक्रम समूह
Group Head, Geospatial Technologies & Outreach Programme Group, IIRS



Anjuman-I-Islam's
Kalsekar Technical Campus
New Panvel



113rd IIRS Outreach Programme
Overview of Geo-processing
using Python



AIKTC-ISRO Nodal Center

Conducted IIRS-ISRO Online Training Program on "Application of Geomatics in Urban Disasters" (24 May 2023) for Post Graduates Students of Civil Engineering (M.E.CE&M- 2023)



भारतीय सुदूर संवेदन संस्थान/ INDIAN INSTITUTE OF REMOTE SENSING
भारतीय अंतरिक्ष अनुसंधान संगठन/ INDIAN SPACE RESEARCH ORGANISATION
अंतरिक्ष विभाग, भारत सरकार/ DEPARTMENT OF SPACE, GOVERNMENT OF INDIA



बहिः परिसर संपर्क/ विस्तार कार्यक्रम प्रमाण पत्र
OFF - CAMPUS OUTREACH CERTIFICATE PROGRAMME

COR2023103216409

संस्थान की सहभागिता का प्रमाण पत्र
CERTIFICATE OF PARTICIPATION OF INSTITUTE

यह प्रमाणित किया जाता है कि अंजुमन ए इस्लाम कलसेकर टेक्निकल कैम्पस, नवी मुंबई ने भारतीय सुदूर संवेदन संस्थान, इसरो देहरादून द्वारा संचालित ऑनलाइन प्रशिक्षण पाठ्यक्रम शहरी आपदाओं में भूविज्ञान का अनुप्रयोग में भाग लिया। इस ऑनलाइन पाठ्यक्रम का संचालन दिनांक 24 मई, 2023 से 24 मई, 2023 तक किया गया।

This is to certify that **Anjuman-I-Islam Kalsekar Technical Campus, Navi Mumbai**, has participated in online training programme conducted by Indian Institute of Remote Sensing, ISRO Dehradun on **Application of Geomatics in Urban Disasters**. This online programme was conducted during May 24, 2023 to May 24, 2023

दिनांक/ Date: 30-05-2023
देहरादून/ Dehradun
प्रमुख,
क्रियोवेब सर्विसेस, सूचना प्रौद्योगिकी एवं दूरस्थ अधिगम विभाग
Head, Geoweb Services, IT & Distance Learning Department, IIRS

समूह प्रमुख,
भू-स्थानिक प्रौद्योगिकी एवं आउटरीच कार्यक्रम समूह
Group Head, Geospatial Technologies & Outreach Programme Group, IIRS



भारतीय सुदूर संवेदन संस्थान/ INDIAN INSTITUTE OF REMOTE SENSING
भारतीय अंतरिक्ष अनुसंधान संगठन/ INDIAN SPACE RESEARCH ORGANISATION
अंतरिक्ष विभाग, भारत सरकार/ DEPARTMENT OF SPACE, GOVERNMENT OF INDIA



बहिः परिसर संपर्क/ विस्तार कार्यक्रम प्रमाण पत्र
OFF - CAMPUS OUTREACH CERTIFICATE PROGRAMME

COR2023103216409

समन्वय का प्रमाणपत्र
CERTIFICATE OF COORDINATION

यह प्रमाणित किया जाता है कि अंजुमन ए इस्लाम कलसेकर टेक्निकल कैम्पस, नवी मुंबई कार्यरत प्रो॰ उमेश विष्णु जाधव ने शहरी आपदाओं में भूविज्ञान का अनुप्रयोग विषय पर इस संस्थान द्वारा दिनांक 24 मई, 2023 को आयोजित एक दिवसीय ऑनलाइन कार्यशाला को समन्वित किया।

This is to certify that **PROF. UMESH VISHNU JADHAV**, working with **Anjuman-I-Islam Kalsekar Technical Campus, Navi Mumbai**, has coordinated one day online workshop on **Application of Geomatics in Urban Disasters** conducted by this institute on May 24, 2023

दिनांक/ Date: 30-05-2023
देहरादून/ Dehradun
प्रमुख,
क्रियोवेब सर्विसेस, सूचना प्रौद्योगिकी एवं दूरस्थ अधिगम विभाग
Head, Geoweb Services, IT & Distance Learning Department, IIRS

समूह प्रमुख,
भू-स्थानिक प्रौद्योगिकी एवं आउटरीच कार्यक्रम समूह
Group Head, Geospatial Technologies & Outreach Programme Group, IIRS